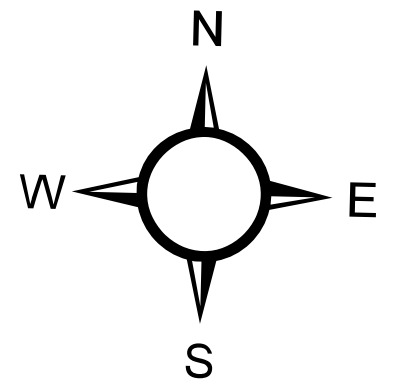


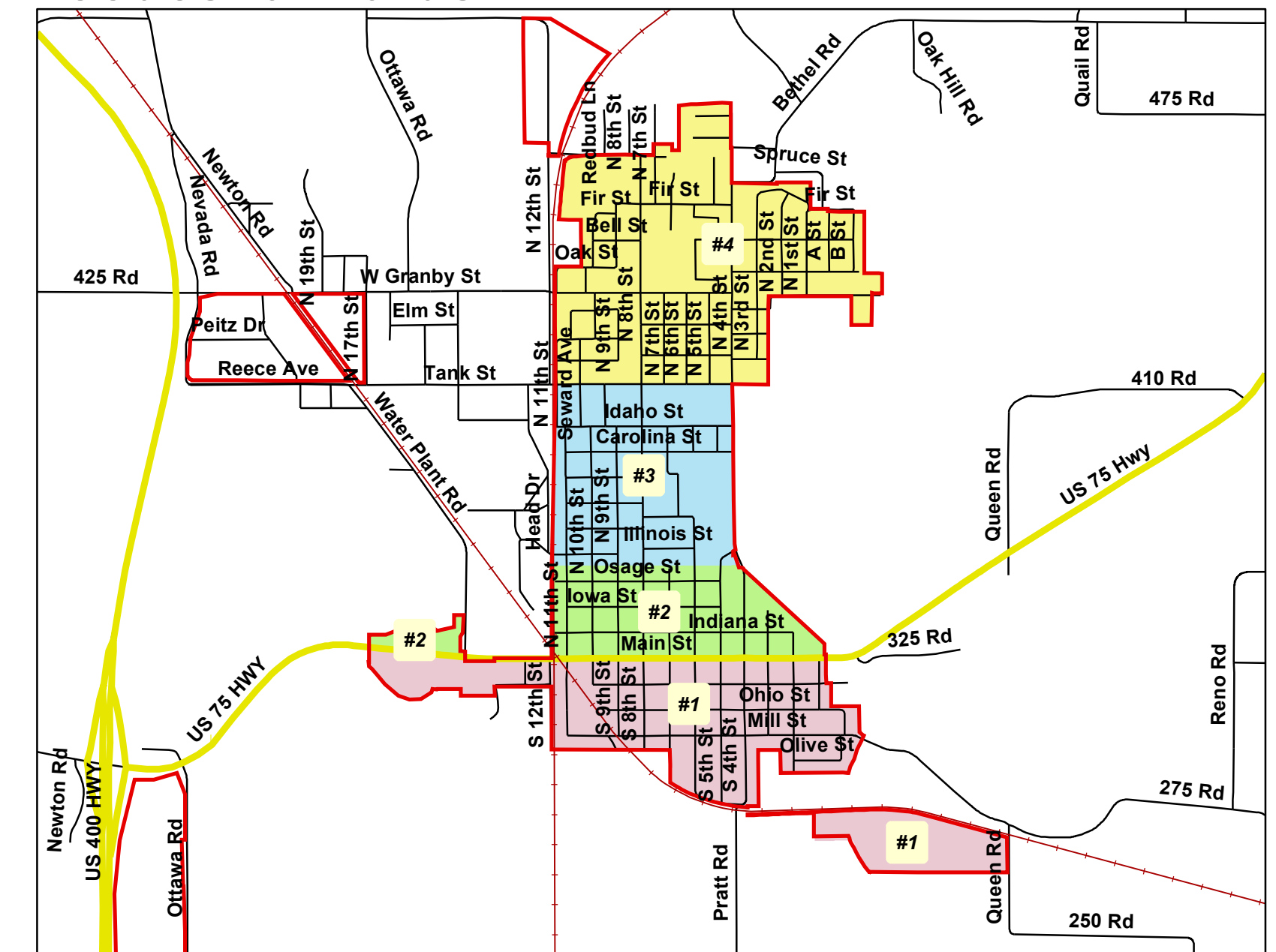
Wilson County Voting Precincts

Legend

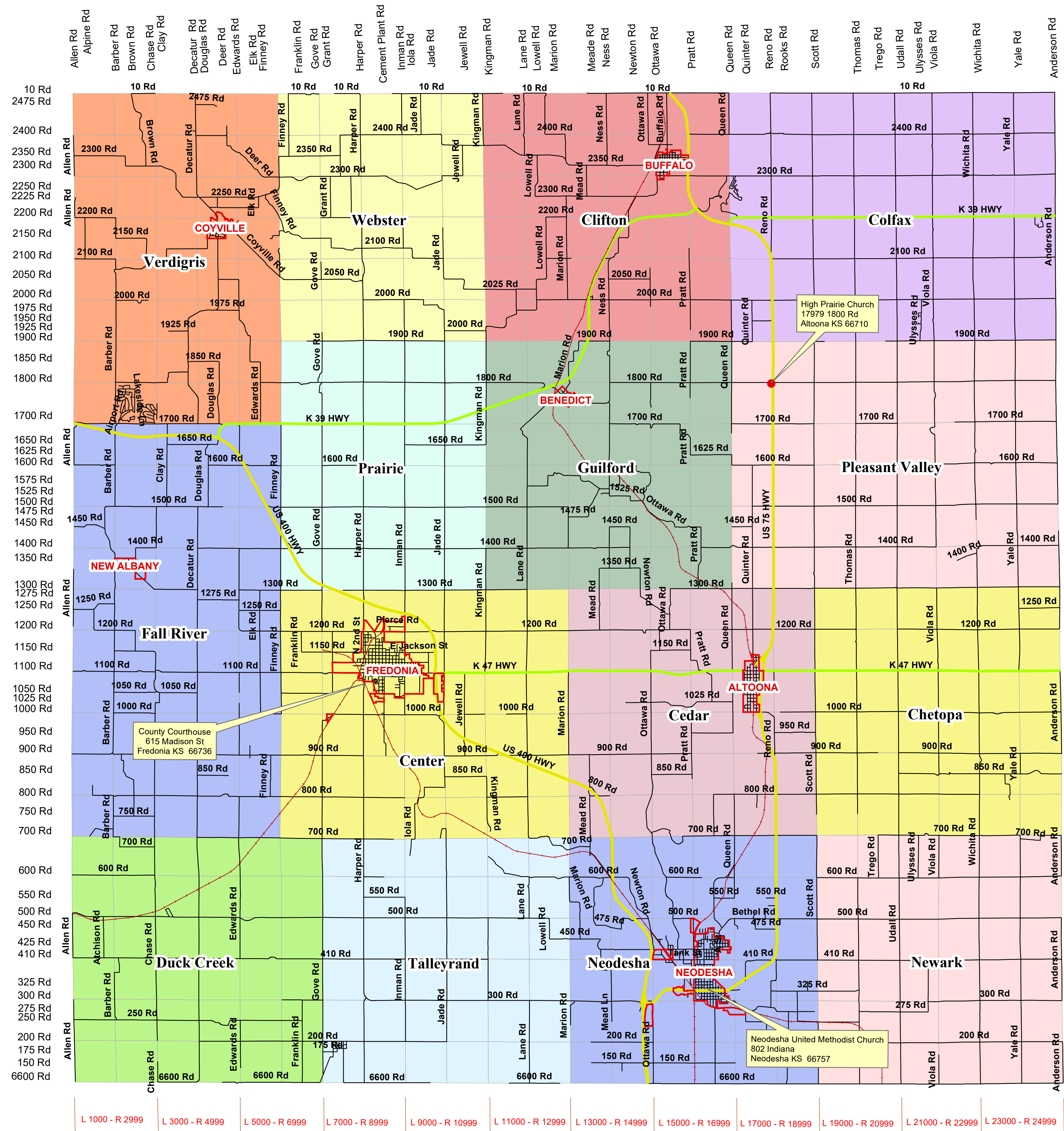
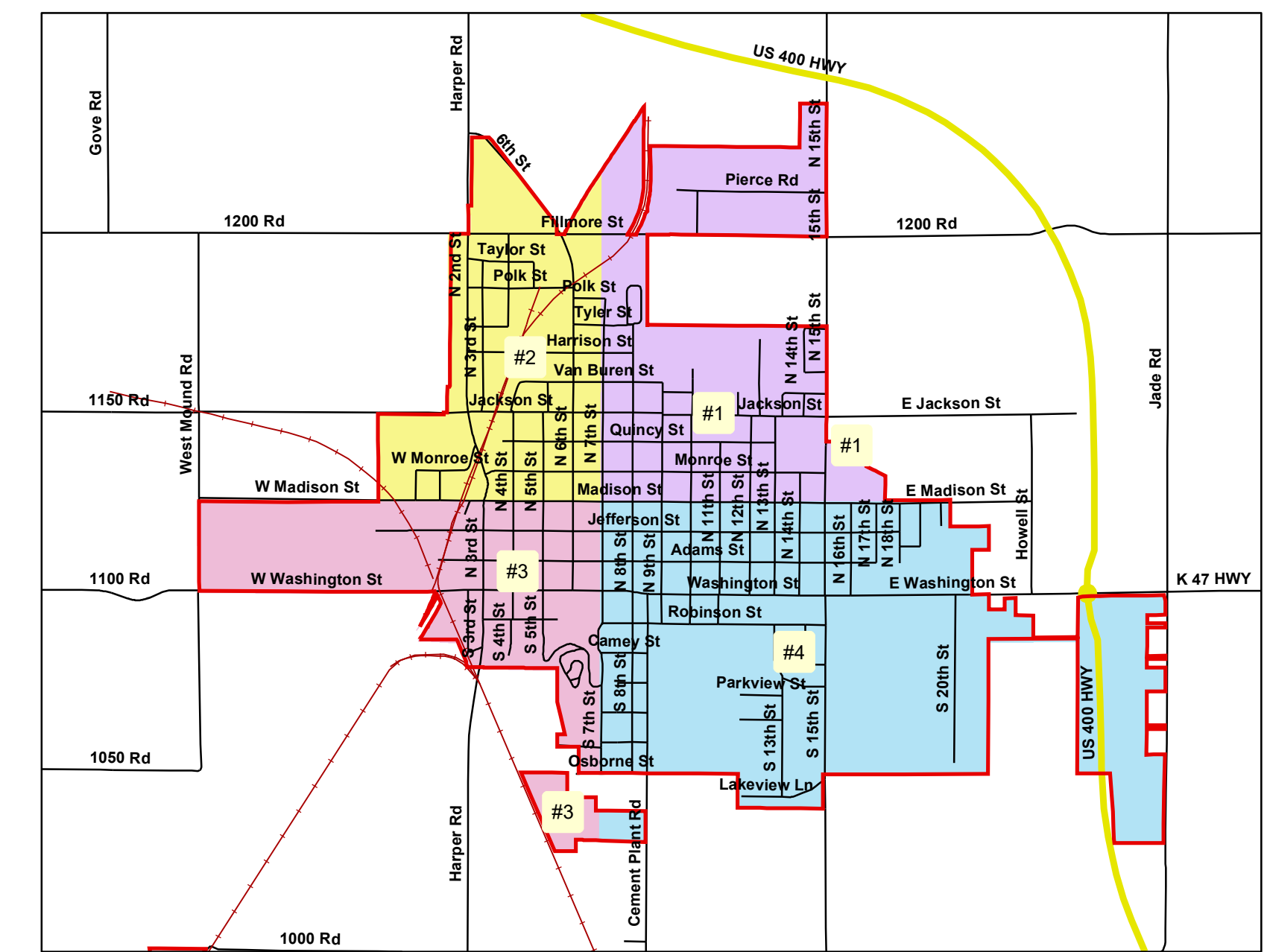
- Corporate Limits
- railroad
- Statehighways
- Federal Highways
- County roads
- Sections



Neodesha Wards



Fredonia Wards



L 1000 - R 2999 L 3000 - R 4999 L 5000 - R 6999 L 7000 - R 8999 L 9000 - R 10999 L 11000 - R 12999 L 13000 - R 14999 L 15000 - R 16999 L 17000 - R 18999 L 19000 - R 20999 L 21000 - R 22999 L 23000 - R 24999

(ADDRESS RANGES)

(ADDRESS RANGES)

Voting Locations
Are Flagged on Map!

Disclaimer:
Map features are representations of original data sources and do not intend to replace or modify land surveys, deeds or other legal instruments used to describe land ownership or use. Every effort has been made to assure accuracy of data displayed on this map. Information contained on this map may have changed since such information was compiled.

Under no circumstances shall Wilson County be responsible to any party for any costs, expenses, damages, to any person or property arising from the use, misuse, sale or reliance on this map.

